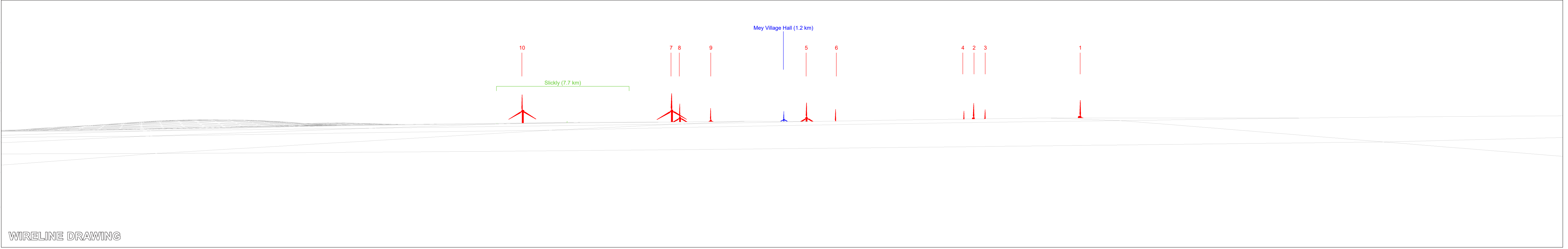



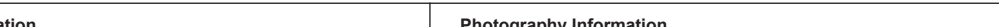






PHOTOMONTAGE

THIS IMAGE PROVIDES LANDSCAPE AND VISUAL CONTEXT ONLY



WIRELINE DRAWING

Hollandmey Renewable Energy Development				<p>Notes:</p> <p>1) This visualisation is a cylindrical projection panorama.</p> <p>2) This data has been output directly from the wireline model. It ignores screening effects of woodland and other intervening objects.</p> <p>3) All directions given as bearings relative to Grid North (BNQ).</p> <p>4) Location map scale: OS 1:25,000 mapping shown at 1:15,000.</p> <p><small>Contains Ordnance Survey data © Crown copyright and database right 2021 © Crown copyright. All rights reserved. 2021 Licence number 0100031673</small></p>	<p>Viewpoint Information</p> <p>Grid Reference: 329017E 973884N</p> <p>Ground Height: 26 m AOD</p> <p>Lens: 84 m</p> <p>Direction of Centre View: 172°</p> <p>Horizontal Field of View: 90° (Cylindrical Projection)</p> <p>Vertical Field of View: 14.2°</p> <p>Principal Distance: 522 mm</p>	<p>Photography Information</p> <p>Camera: Nikon D810 36.3 - Full Frame</p> <p>Lens: 50 mm Fixed Focal Length</p> <p>Camera Height: 1.5 m</p> <p>Photography Date: 23/09/2020</p> <p>Photography Time: 15:15</p>	<p>Hollandmey Layout Information (turbine numbers on image)</p> <p>Layout: Layout 2.4.WFL</p> <p>Hub Height: 84 m</p> <p>Height to Blade Tip: 149.9 m</p> <p>Nearest Visible Turbine: 2</p> <p>Number of sets of Tips Visible: 2</p> <p>Number of Hubs Visible: 2</p>	<p>Legend</p> <p> Proposed Development</p> <p> Operational/Under Construction</p> <p> Consented</p> <p> Application Submitted</p>	<p>Date</p> <p>November 2021</p> <p>Image Size</p> <p>820 x 130 mm</p> <p>Paper Size</p> <p>840 x 297 mm</p> <p>Cultural Heritage-REV03.indd</p>	<p>By</p> <p>AW</p> <p>QA</p> <p>RB/OR</p> <p>Rev</p> <p>3</p>			
Figure: 11.3													
Viewpoint CHVP1: Castle of Mey Entrance													
Photomontage & Cumulative Wireline													